



UNIT XI
OUTLINE MAP OF INDIA

EXERCISE ON DRAWING THE OUTLINE MAP OF INDIA AND FILLING DETAILS THEREIN

SOLUTIONS

TEXTUAL QUESTIONS & ANSWERS

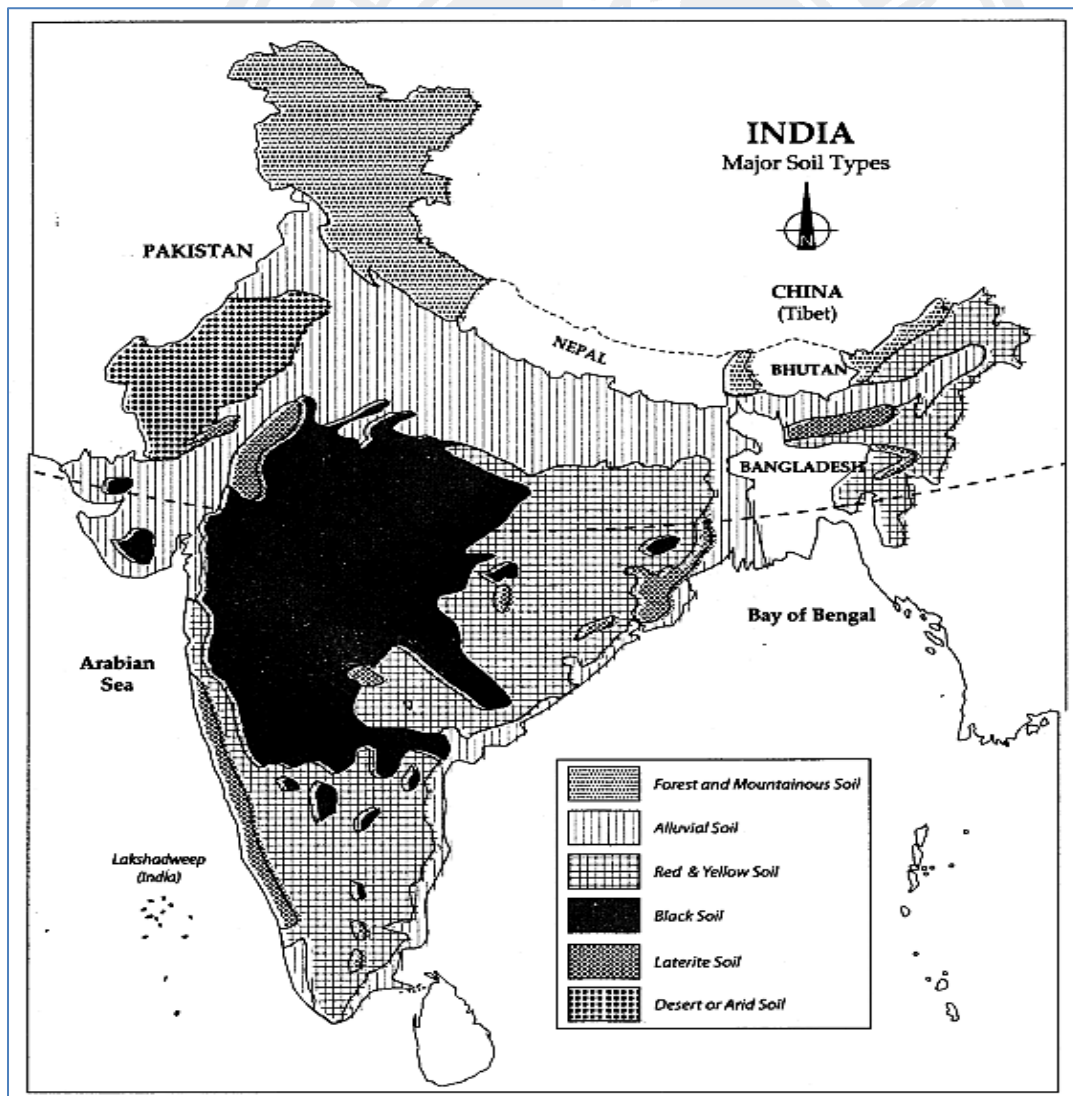
MAP SKILLS

Draw a full page outline map of India and insert therein the following:

Q.No.1.

(a) Areas of black soil

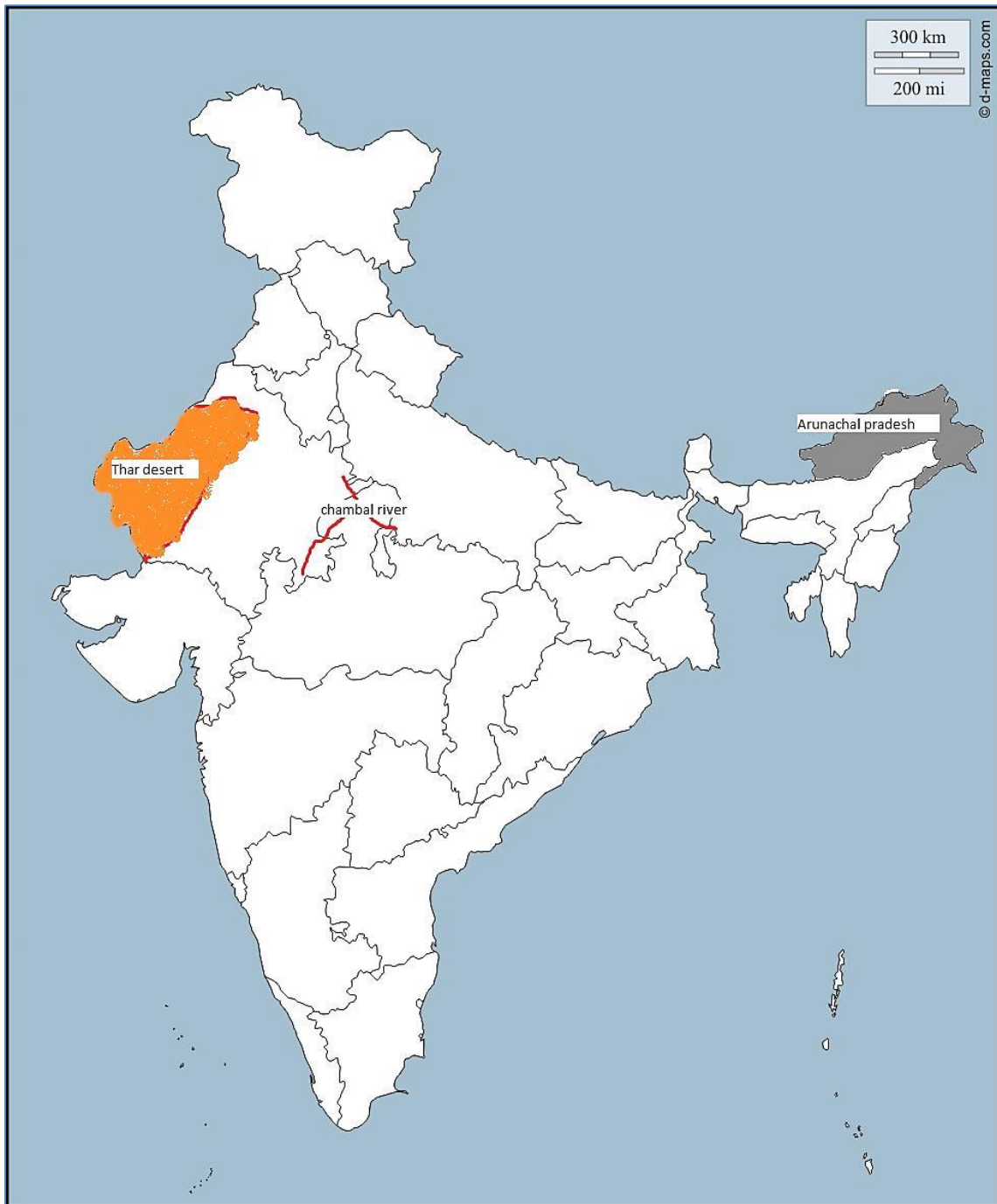
Ans: North-West Deccan Plateau, Maharashtra, Madhya Pradesh, Chhattisgarh, Andhra Pradesh and Karnataka





Q.No.1. Ans: (contd)

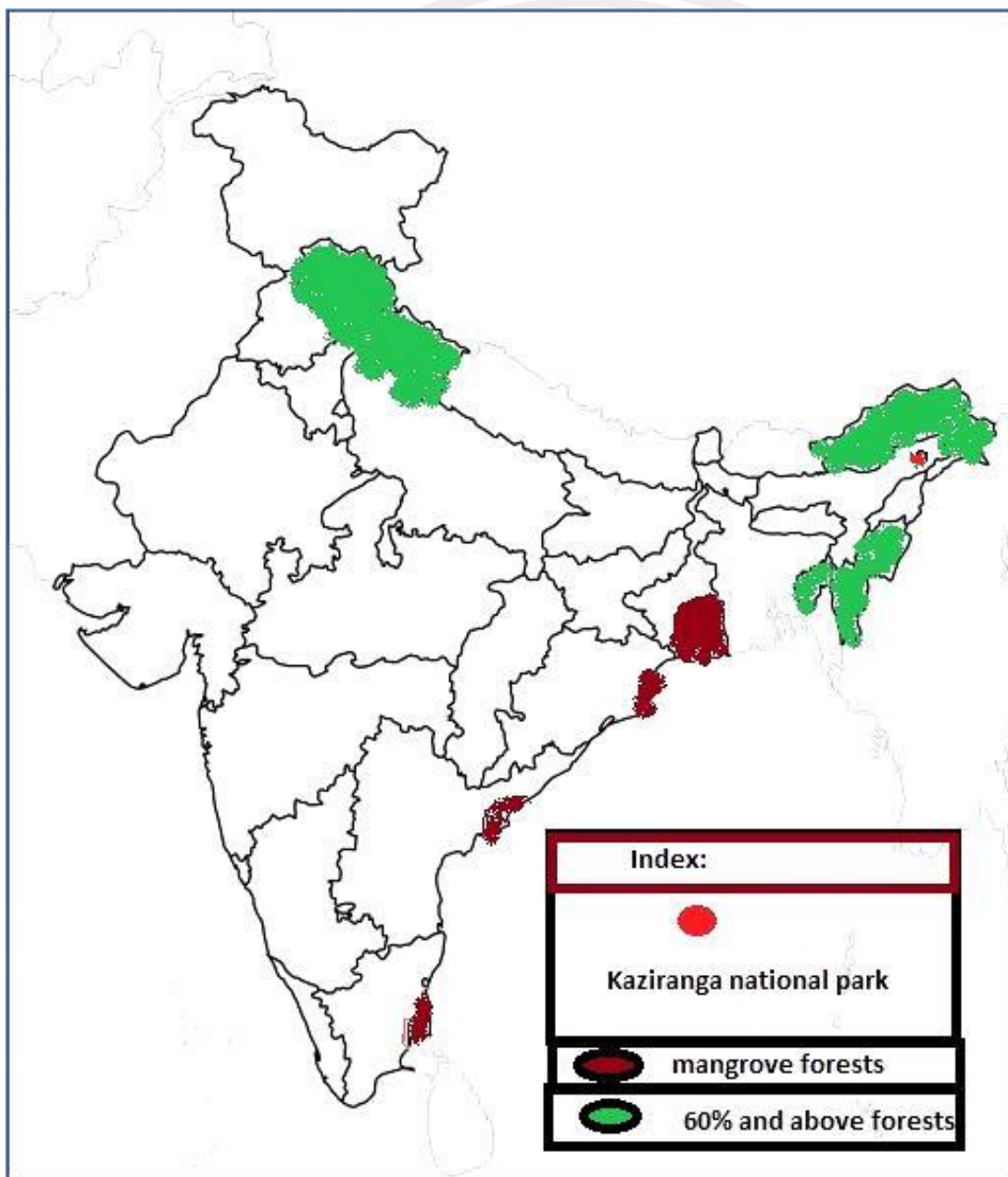
- (b) Chambal river - Ans: Running through Madhya Pradesh and Rajasthan**
- (c) One state in the north east where red soil occurs - Ans: Arunachal pradesh**
- (d) Thar desert - Ans: Western Rajasthan**





Q. No. 2.

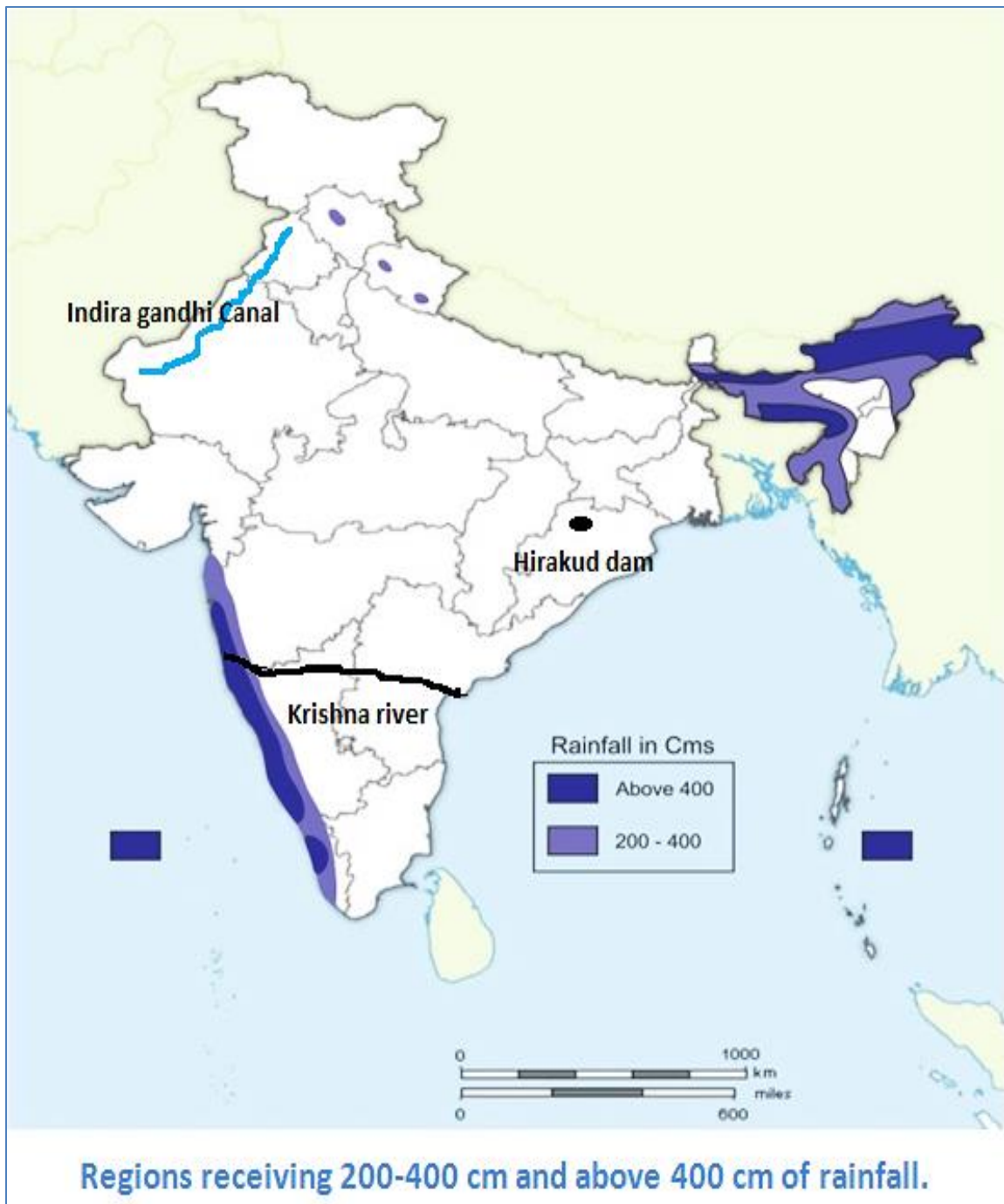
- (a) Kaziranga National park - **Ans: Assam**
- (b) Nilgiri Bioreserve - **Ans: Encompasses the states of Tamil Nadu, Karnataka and Kerala**
- (c) States with 60% and above forest areas - **Ans: Manipur, Arunachal Pradesh, Himachal Pradesh, tripura, Uttarakhand, Mizoram, Andaman and nicobar islands**
- (d) Areas of mangrove forest - **Ans; deltas of Ganga and Brahmaputra.**





Q. No. 3.

- (a) Hirakud dam: **Ans: Odisha**
- (b) Areas of Heavy Rainfalls: **Ans: Western slopes of Western Ghats, N.E. region.**
- (c) Krishna River: **Ans: Flows through Maharashtra, Telangana, Karnataka, Andhra Pradesh.**
- (d) Indira Gandhi Canal: **Ans: Western Rajasthan**





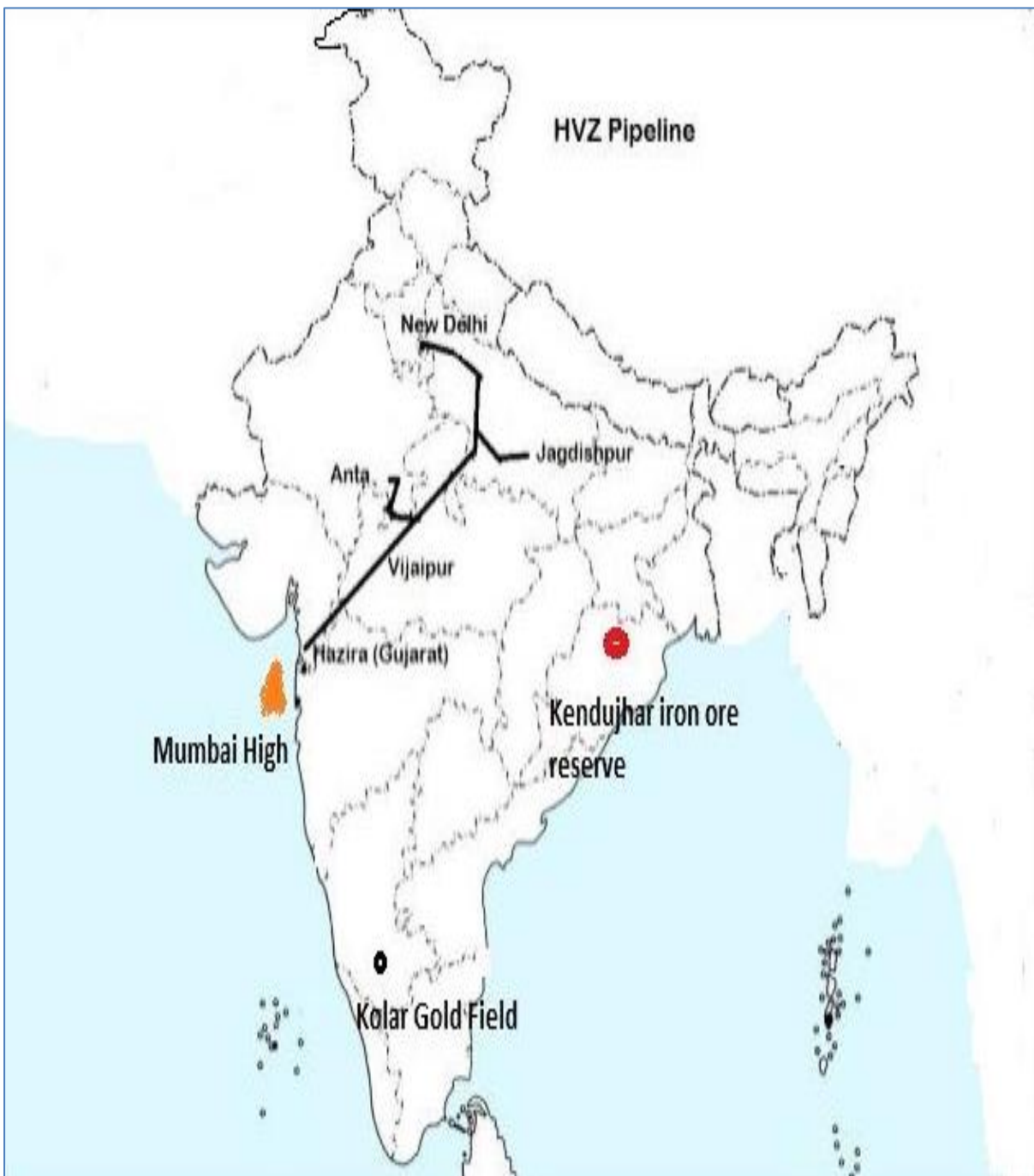
স্বাগতম্‌ৰূপে য়ে নক্সণল (স)

DEPARTMENT OF EDUCATION (S)

Government of Manipur

Q. No. 4.

- (a) One iron ore producing region - Ans: Kendujhar iron ore reserve in Odisha.
- (b) Mumbai High - Ans: Western offshore area in Arabian Sea.
- (c) Hajira-Vijaipur-Jagdishpur Gas Pipeline
- (d) Kolar Gold Field - Ans: Karnataka

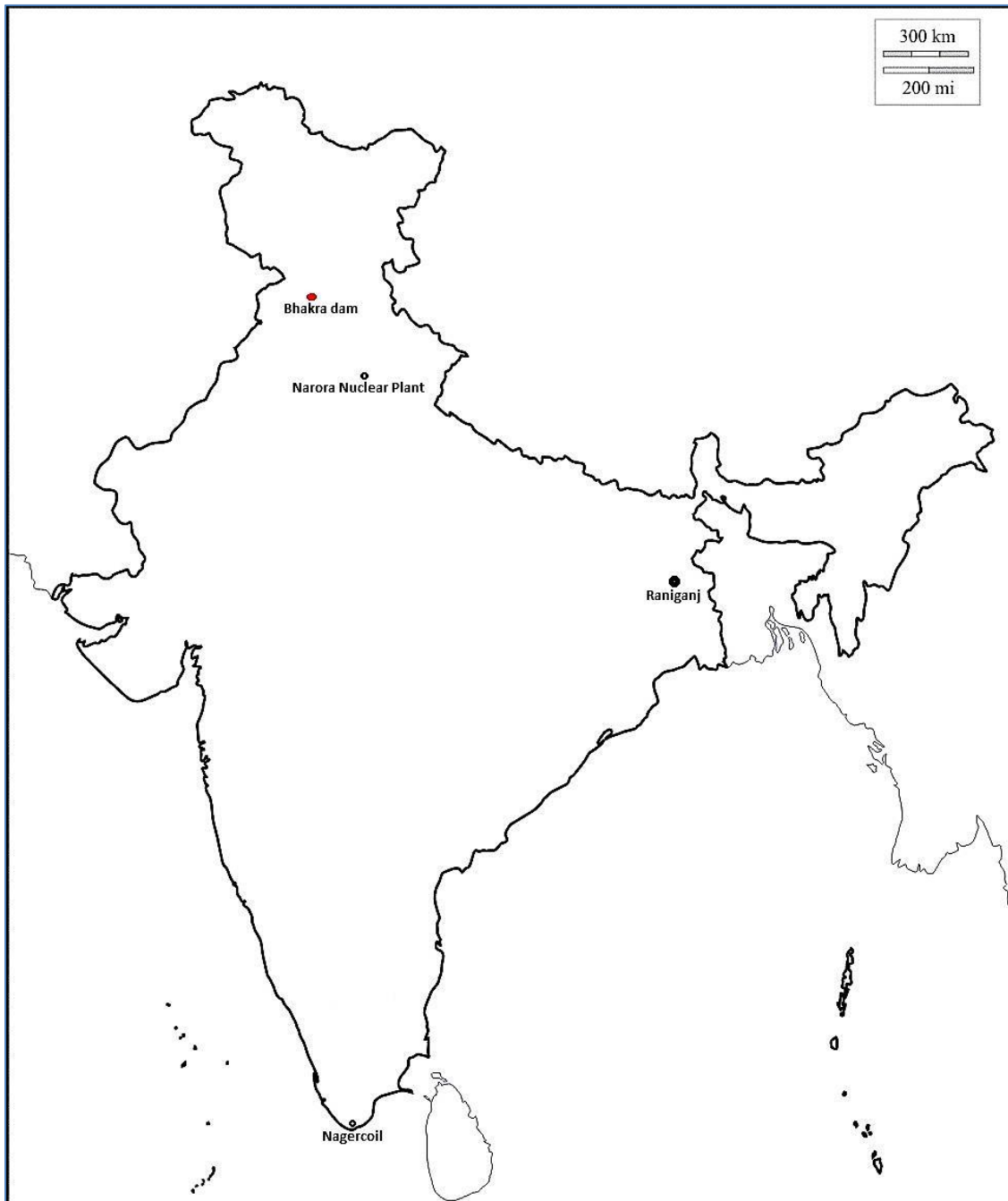


(S)



Q.No. 5.

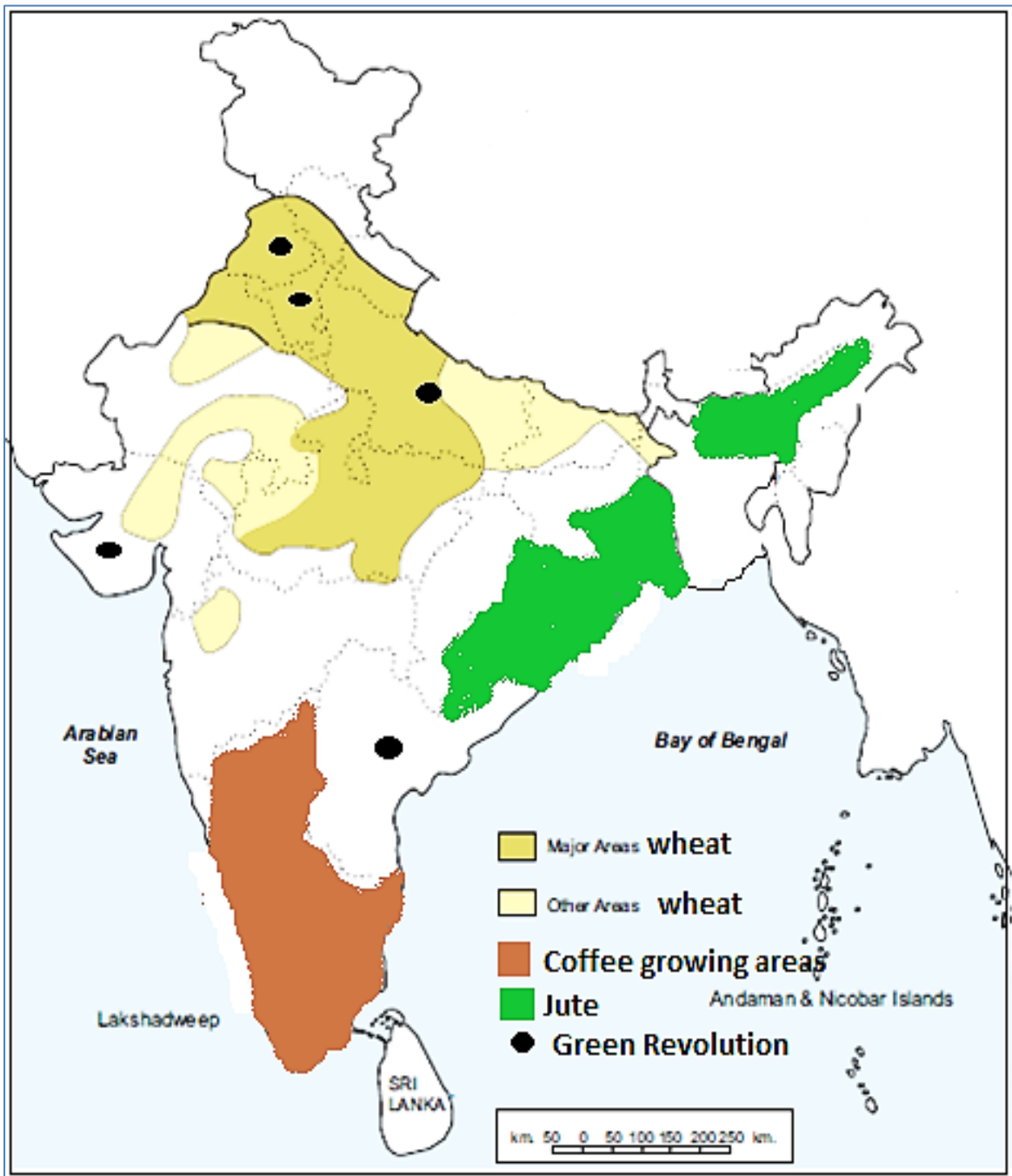
- (a) Narora Nuclear Power Plant - Ans: Uttar Pradesh
- (b) Nagercoil - Ans: Tamil Nadu (Wind Mills)
- (c) Bhakra dam - Ans: Punjab
- (d) Raniganj - Ans: West Bengal





Q.No.6.

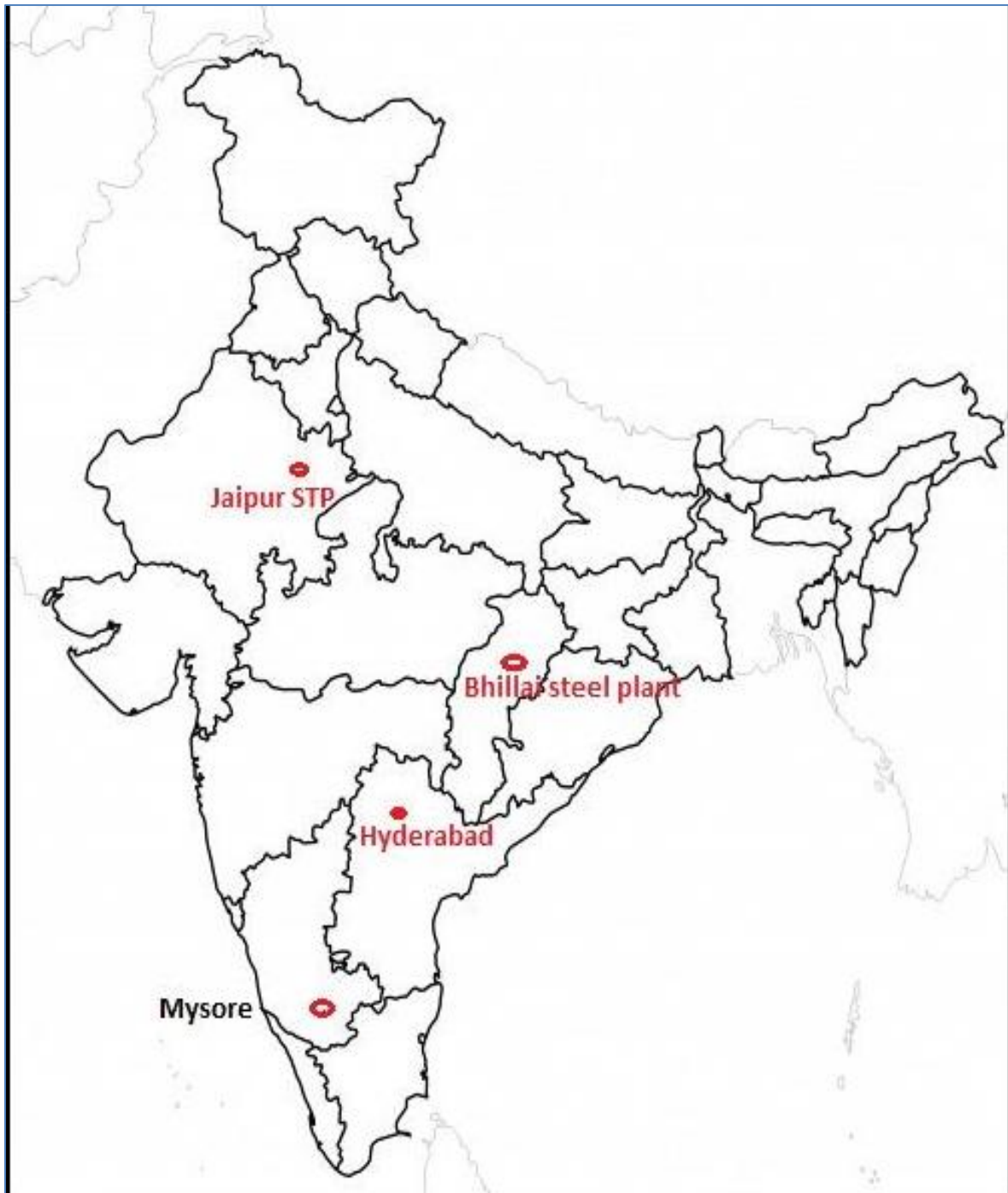
- (a) Coffee growing regions Ans: Karnataka and Kerala and Tamil Nadu
- (b) Wheat growing regions Ans: The Ganga-Satluj Plains, the Deccan black soil regions, Uttar Pradesh, Punjab, Haryana, Rajasthan and Madhya Pradesh.
- (c) Jute producing areas Ans: West Bengal, Assam, Odisha and Meghalaya.
- (d) Areas of Green Revolution: Ans: Punjab, Haryana, Uttar Pradesh, Andhra Pradesh and Gujarat.





Q. No. 7.

- (a) One Silk Textile Industrial Centre - Ans: Mysore in Karnataka
- (b) Bhilai Steel Plant - Ans: Chhattisgarh.
- (c) Jaipur Software Technology Park : Ans: North east Rajasthan
- (d) Hyderabad : Ans: Capital of Andhra Pradesh





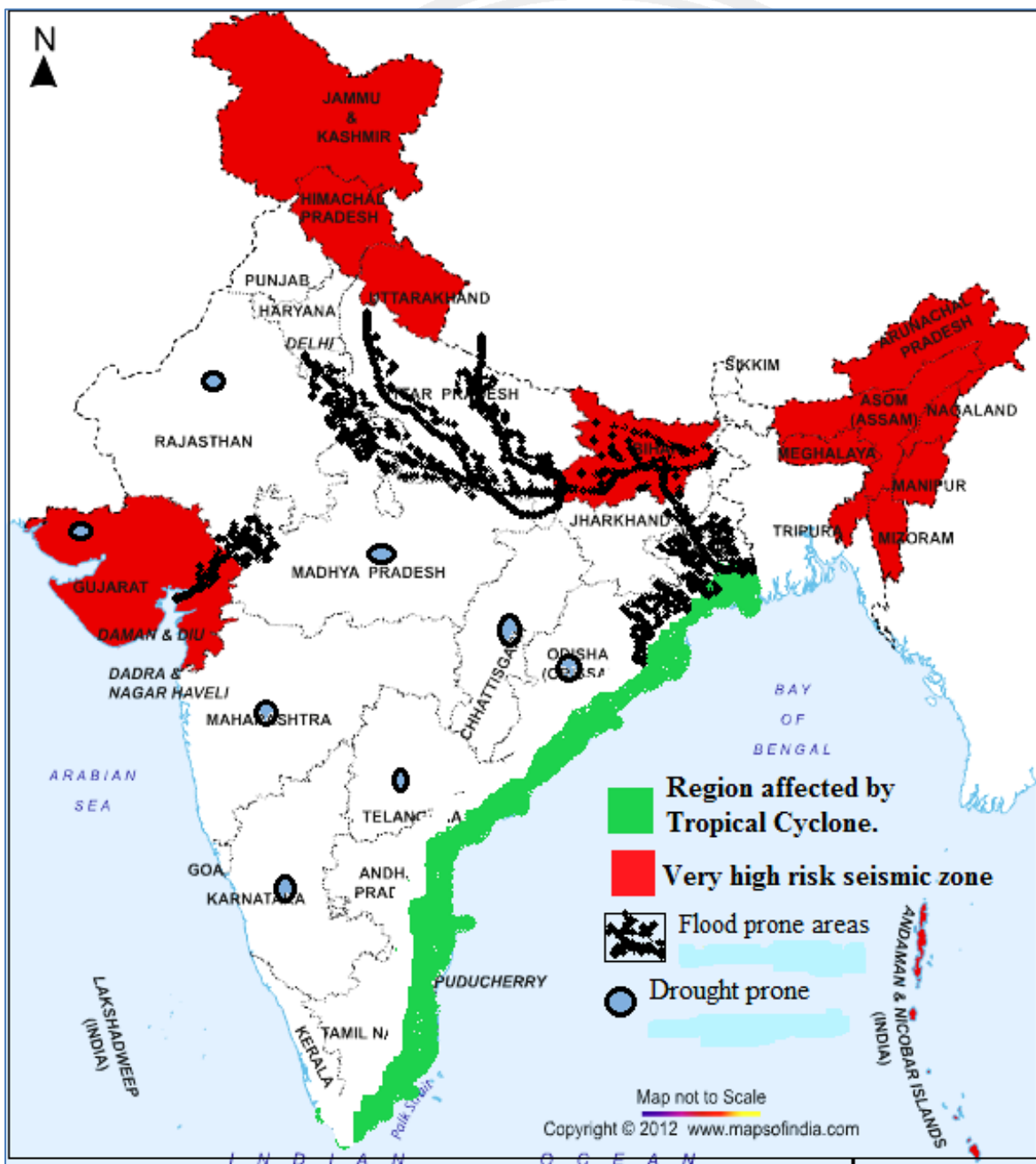
मानिपुरसङ्घ एके नसङ्घसङ्घ (एके)

DEPARTMENT OF EDUCATION (S)

Government of Manipur

Q. No.8.

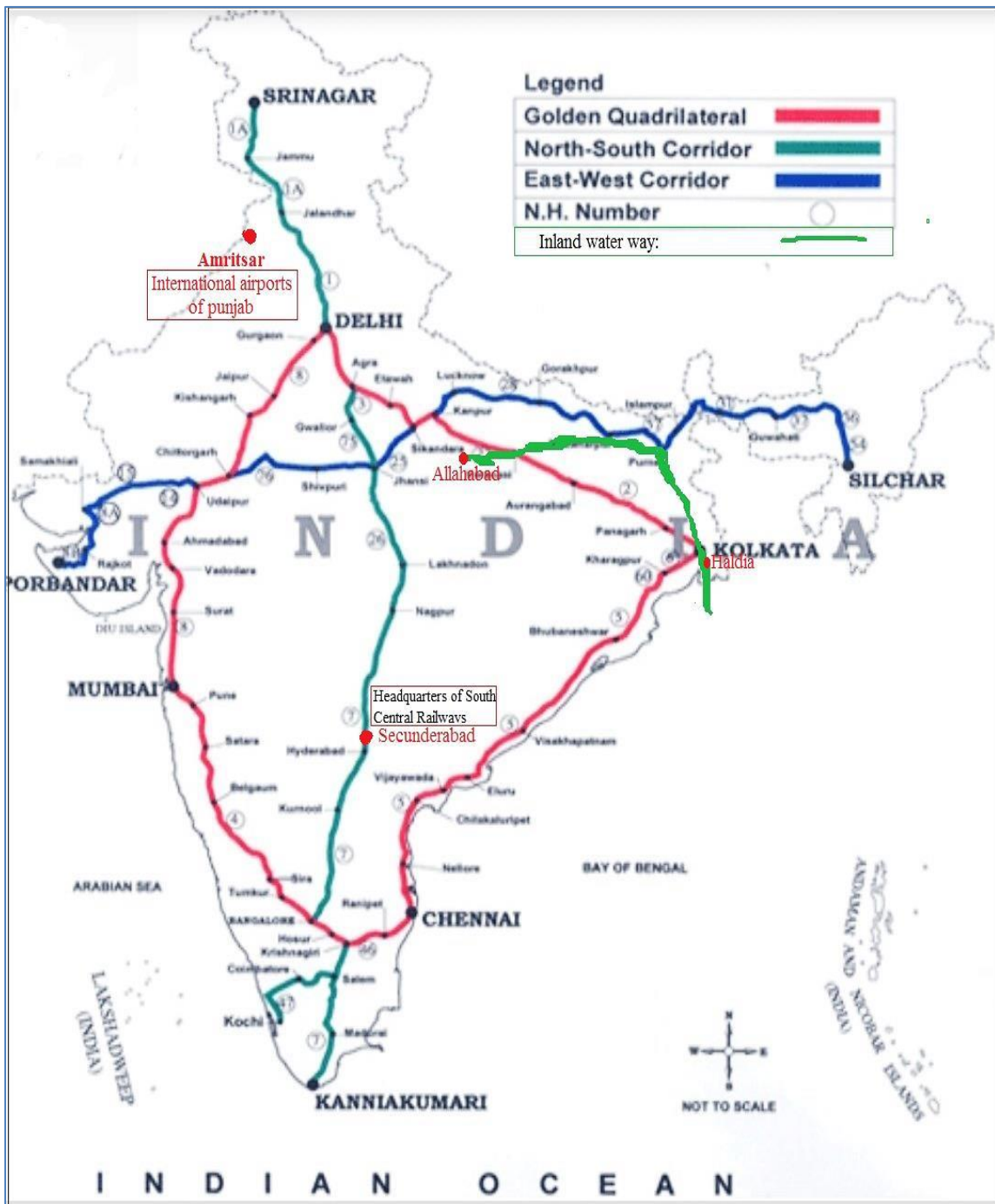
- (a) Region affected by Tropical Cyclone - Ans: Eastern Coastal Plains
- (b) Very high risk seismic zone - Ans: Foothills of the Himalayas, the North-Eastern States, the Ganga-Brahmaputra Basin, Gujarat, Kashmir
- (c) Flood prone areas in North India - Ans: The Northern Plains, Bihar, Odisha
- (d) Drought prone areas in the South - Ans: Rajasthan, Madhya Pradesh, Gujarat, Chhattisgarh, Odisha, Telangana, Maharashtra, Karnataka





Q.No. 9.

- (a) East-West Corridor - Ans: Linking Porbandar and Silchar
- (b) Inland Waterways between Allahabad and Haldia - Ans: U.P. linking West Bengal
- (c) Headquarters of South Central Railways - Ans: Secunderabad
- (d) International Airports of Punjab - Ans: Amritsar





Q.No. 10.

- (a) Jawaharlal Nehru Port - Ans: East of Mumbai
- (b) Barak river - Run through Manipur, Assam, Mizoram
- (c) Timaipukh - Ans: located in South Western Hill regions of Manipur (India)
- (d) Air route from Imphal to Kolkata via Silchar

